



2022 Genealogy Series: 1950 Census

Welcome!

The National Archives and Records Administration (NARA) is pleased to present this educational series of lectures on how to do family research.

As one of the nation's premier genealogy institutions, it is our mission to inform the public about National Archives' holdings that relate to family history and to make those records available to you.



NATIONAL ARCHIVES
1950
CENSUS
EXPLORE & COLLABORATE



About the Lecture Series

These lectures will demonstrate how to use records from the 1950 Census and other federal resources for genealogical research. Our presenters include experts from the National Archives and Records Administration and the U.S. Census Bureau. Sessions are intended for beginners to experienced family historians – all are welcome!





Join the conversation!

Participate with the presenters and other family historians during a session's premiere.

Live Chat on **You Tube**

Log in and type your questions and comments.

Join us at **@USNatArchives** on  **twitter**





March-April Schedule

- | | |
|------------------------------|---|
| March 2
1 p.m. ET | Overview of What's on the 1950 Census
Claire Kluskens - Genealogy/Census Subject Matter Expert and digital projects archivist
National Archives in Washington, DC |
| March 16
1 p.m. ET | Mapping the 1950 Census: Census Enumeration District Maps at the National Archives
Brandi Oswald - Supervisory archivist, Cartographic Branch
National Archives at College Park, MD |
| March 30
1 p.m. ET | The 1950 Census Website: Design, Development, and Features to Expect
Michael L. Knight - Web Branch Chief, Office of Innovation (Digital Engagement Division)
National Archives at College Park, MD |
| April 27
1 p.m. ET | The Story of the 1950 Census P8 Indian Reservation Schedule
Cody White - Native American-Related Records Subject Matter Expert and archivist
National Archives at Denver, CO |





May Schedule

- | | |
|----------------------------|--|
| May 11
1 p.m. ET | From Parchments to Printouts: History of the Census from 1790 to 1950
Sharon Tosi Lacey - Chief Historian
U.S. Census Bureau |
| May 18
1 p.m. ET | History of Census Records and the National Archives
Jessie Kratz - Historian of the National Archives
National Archives in Washington, DC |
| May 25
1 p.m. ET | Historic Census Bureau Sources for Filipino, Guamanian and Chamorro, American Samoan, and Native Hawaiian Research
Christopher Martin – Historian
U.S. Census Bureau |





The 1950 Census Website: Design, Development, and Features to Expect

This presentation will provide attendees with an overview of the design and development approach that was used in the creation of the 1950 Census website. Attendees will also learn about the various search and discovery features that will be available on the website when it is launched on April 1, 2022.



Presenter Biography



Michael L. Knight

Michael L. Knight serves as the Web Branch Chief within NARA's Office of Innovation (Digital Engagement Division). Michael joined NARA in 2017 as a Project Manager within the Office of Innovation's Project Management Division. He has worked extensively on web development and design projects, and is also a subject matter expert on agile product development methods. Michael is a Certified Scrum Professional, Certified Scrum Master, and a certified Project Management Professional.





The 1950 Census Website: Design, Development, and Features to Expect

Michael L. Knight

Agenda

- Project Overview
- Design and Development Approach
- Features to Expect at Launch
 - Location Search
 - Name Search
 - Transcription

Overview

- The 1950 Census website will launch on April 1, 2022
- Will provide access to an estimated:
 - 6.57 million population schedule pages
 - 9,634 enumeration district maps
 - 33,360 Form P8, Indian Reservation schedules

Design & Development Approach

Development Approach

- Incorporated agile and user-centered design approaches into the development process.
 - User Research
 - Incremental and Iterative Workflow
 - Transparency

User Research

- The NARA User Experience (UX) team interviewed 21 stakeholders, which include 3 internal stakeholders, 15 genealogists and family researchers, and 3 stakeholders with a specific interest in Native American census records.
- Stakeholders were interviewed individually and asked very similar open-ended questions to gather as much insight as possible (i.e., design, features, concerns, expectations, etc.).

Iterative and Incremental Workflow

- Two-week development intervals (i.e., sprints)
- Efforts within each sprint were centered on the development of specific design and/or functional elements of the 1950 Census website.
- The efforts of each sprint compounded throughout the project, ultimately producing the version of the website that will be launch on April 1st.

Transparency

- Each sprint concluded with a sprint demo.
 - The product(s) of the sprint were showcased, and participants were invited to provide feedback.
- Feedback on the product(s) helped to determine specific changes and helped to guide the direction of the website development.

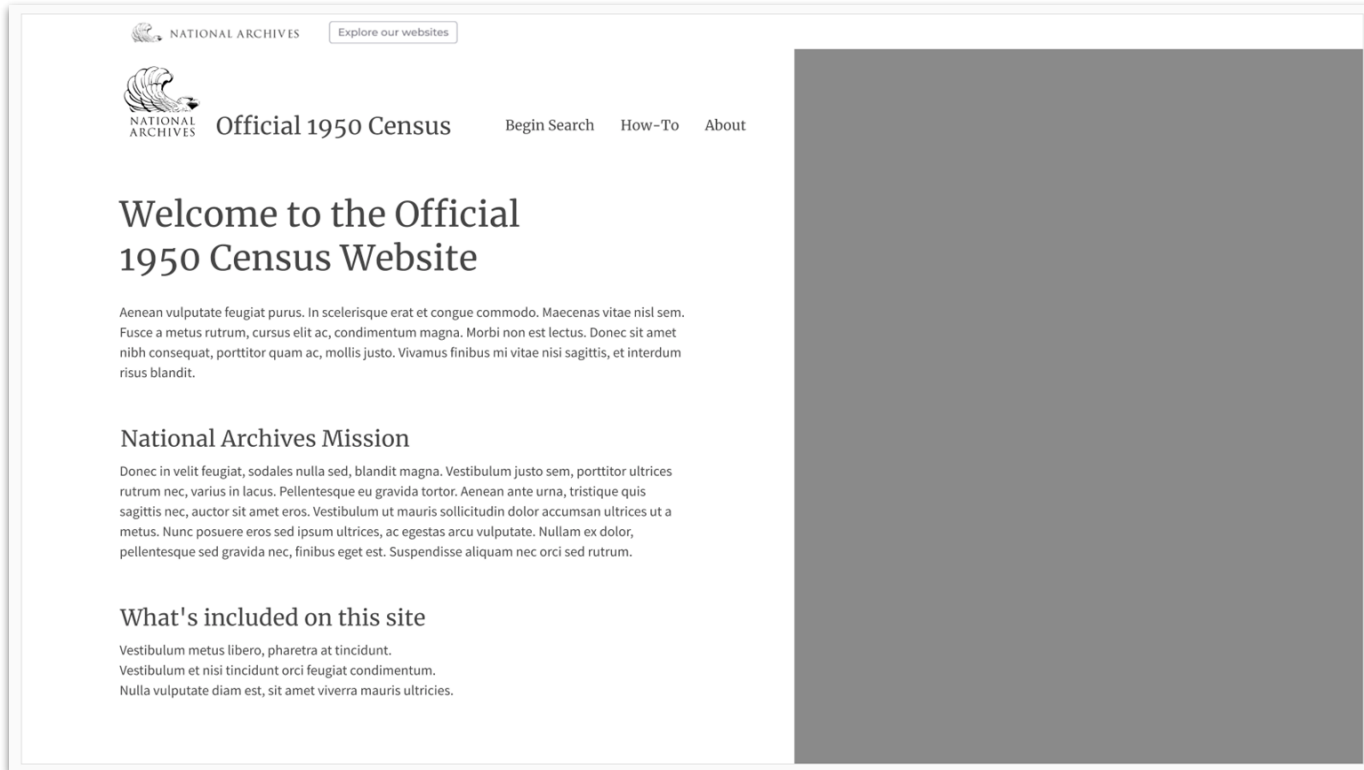
Design Progression



The wireframe shows a website layout for the 'Official 1950 Census'. At the top left is the National Archives logo and a link 'Explore our websites'. The main header features the National Archives logo, the title 'Official 1950 Census', and navigation links 'Begin Search', 'How-To', and 'About'. The main content area is divided into three columns. The left column contains a welcome message, a paragraph of placeholder text, a section titled 'National Archives Mission' with another paragraph, and a section titled 'What we offer - Features' with a third paragraph. The bottom left of this column contains a 'Search by Location' form with two dropdown menus for 'State' and 'County', and a 'Search' button. The right column is a large, solid grey rectangle representing a placeholder for an image or large graphic.

(Sample of
website
homepage
wireframe)

Design Progression (continued)



(Sample of
website
homepage
wireframe)

Design Progression (continued)



(Sample of
website
homepage
wireframe)

Design Progression (continued)



(Sample of
website
homepage
mockup)

Design Progression (continued)



(Sample of
website
homepage
mockup)

Features to Expect

Location Search

Website visitors will have the ability to search the census records by **state**, **county/city**, **reservation**, and **enumeration district**.

Location Search

1950 Census

Development site using 1940 dataset

[Search](#) [How-To](#) [About](#)

Search

Your Search

[Recent Search](#) ▾

[Clear Search](#)

Location



State ▾

County/City ▾

Name



First and/or Last Name



Indian Reservation Schedule



Enumeration District (ED)



Example 1-15



Tips for searching the census

Lorem ipsum dolor sit amet, consectetur adipiscing elit. Aenean ut rhoncus diam, ornare interdum urna. Duis iaculis massa nibh, consequat placerat nulla aliquet sed. Donec vel fermentum orci. Praesent neque purus, vulputate vitae vulputate ut, hendrerit in massa. Vestibulum et euismod tortor, id tincidunt libero.

Donec vestibulum leo et laoreet luctus. Fusce vulputate luctus lorem, quis sollicitudin orci suscipit a. Duis congue purus ut luctus suscipit. Quisque tellus ligula, sollicitudin sed diam quis, pellentesque vulputate sapien.

Sed molestie augue eleifend diam fringilla scelerisque. Suspendisse iaculis lorem in tincidunt semper. Orci varius natoque penatibus et magnis dis parturient montes, nascetur ridiculus mus. Vestibulum vel consequat nulla.

[How-To Search](#)

(Search Landing
Page)

Location Search (continued)

1950 Census
Development site using 1940 dataset

Search How-To About

Search

Your Search

Recent Search Clear Search

Location

State

County/City

Name

First and/or Last Name

Indian Reservation Schedule

Enumeration District (ED)

Example 1-15

More Info

Location

State

County/City

Name

First and/or Last Name

Indian Reservation Schedule

Enumeration District (ED)

Example 1-15

the census

gelit, Aenean ut
assa nibh, consequat
3, Praesent neque
ssa. Vestibulum et

tate luctus lorem,
t luctus suscipit.
entesque vulputate

ue. Suspendisse
ue penatibus et
as. Vestibulum vel

(Detailed view of
search filters)

Location Search (continued)

1950 Census

Development site using 1940 dataset

[Search](#) [How-To](#) [About](#)

Search

Your Search

District of Columbia ✕
District of Columbia ✕

Recent Search [Clear Search](#)

Location

District of Columbia
District of Columbia

Name

First and/or Last Name

Enumeration District (ED)

Example 1-15

1-25 of 1,317 Enumeration Districts

first prev 1 2 3 4 5 6 7 8 9 10 next last show 25 ▾

ED	State	County/City	Pages
1-1	District of Columbia	District of Columbia	24

Enumeration District Description

District of Columbia, comprising Police Precincts 1, TOTAL 2, 3, 4, 5, 6, 7, 8, 9, 10, 11, 12, 13 and 14 WAS District of Columbia - That part of Police Precinct 1 (Tract 86 - part) Bounded by I, Ist, K, Police Precinct line 2nd, Washington Terminal property line Nassoosettes Ave. N. Capitol, N. 3. This 2.D. consist of the following blocks: 18 22 24 26 21 23 25S [View Original ED Description](#)

[Share](#) [ED Maps](#) [Population Schedules](#)

ED	State	County/City	Pages
1-2	District of Columbia	District of Columbia	58

Enumeration District Description

District of Columbia - That part of Police Precinct 1 (Tract 85 - excluding Academy of Notre Dame in Block 19 Bounded by K Ist I n. Capitol, 27. E. This E.D. consists of the following blocks: 19 - part 20 [View Original ED Description](#)

[Share](#) [ED Maps](#) [Population Schedules](#)

ED	State	County/City	Pages
1-3	District of Columbia	District of Columbia	2

Enumeration District Description

District of Columbia - That part of Police Precinct 1 (Tract 86 - part) comprising Academy of Notre Dame in Block 19 [View](#)

(Search Results Page)



Location Search (continued)

1950 Census
Development site using 1940 dataset

Search How-To About

Search

1-25 of 622 Enumeration Districts

first prev 1 2 3 4 5 6 7 8 9 10 next last show 25 ▾

Your Search

- District of Columbia ✕
- District of Columbia ✕

Recent Search ▾ Clear Search

Location

District of Columbia ▾

District of Columbia ▾

Name

First and/or Last Name 🔍

Enumeration District (ED)

Example 1-15 🔍

Indian Reservation Schedule ▾

ED	State	County/City	Pages
1-1	District of Columbia	District of Columbia	24
Enumeration District Description District of Columbia, comprising Police Precincts 1, TOTAL 2, 3, 4, 5, 6, 7, 8, 9, 10, 11, 12, 13 and 14 WAS District of Columbia - That part of Police Precinct 1 (Tract 86 - part) Bounded by I, Ist, K, Police Precinct line 2nd, Washington Terminal property line Nassoachusetts Ave. N. Capitol, N. 3. This 2.D. consiste of the following blocks: 18 22 24 26 21 23 25S View Original ED Description			
Share ED Maps Population Schedules			
1-2	District of Columbia	District of Columbia	58
Enumeration District Description District of Columbia - That part of Police Precinct 1 (Tract 85 - excluding Academy of Notre Dame in Block 19 Bounded by K Ist I n. Capitol, 27. E. This E.D. consists of the following blocks: 19 - part 20 View Original ED Description			
Share ED Maps Population Schedules			
1-3	District of Columbia	District of Columbia	2
Enumeration District Description District of Columbia - That part of Police Precinct 1 (Tract 86 - part) comprising Academy of Notre Dame in Block 19 View			

(Search results navigation options)

Location Search (continued)

1950 Census

Development site using 1940 dataset

[Search](#) [How-To](#) [About](#)

Your Search

District of Columbia ✕

District of Columbia County ✕

[Recent Search](#) ▾ [Clear Search](#)

Location ^

District of Columbia ▾

District of Columbia ▾

Name ^

First and/or Last Name 🔍

Enumeration District (ED) ^

Example 1-15 🔍

Indian Reservation Schedule ▾

1-25 of 1,317 Enumeration Districts first prev 1 2 3 4 5 6 7 8 9 10 next last show 25 ▾

ED	State	County/City	Pages
1-1	District of Columbia	District of Columbia	24
Enumeration District Description			
District of Columbia, comprising Police Precincts 1, TOTAL 2, 3, 4, 5, 6, 7, 8, 9, 10, 11, 12, 13 and 14 WAS District of Columbia - That part of Police Precinct 1 (Tract 86 - part) Bounded by I, Ist, K, Police Precinct line 2nd, Washington Terminal property line N Massachusetts Ave. N. Capitol, N. 3. This 2.D. consiste of the following blocks: 18 22 24 26 21 23 25 View Original ED Description			
Share ED Maps Population Schedules			
1-2	District of Columbia	District of Columbia	58
Enumeration District Description			
District of Columbia - That part of Police Precinct 1 (Tract 85 - excluding Academy of Notre Dame in Block 19 Bounded by K Ist I n. Capitol, 27. E. This E.D. consists of the following blocks: 19 - part 20 View Original ED Description			
Share ED Maps Population Schedules			
1-3	District of Columbia	District of Columbia	2
Enumeration District Description			
District of Columbia - That part of Police Precinct 1 (Tract 86 - part) comprising Academy of Notre Dame in Block 19 View			

(Detailed view of active search filters)

NATIONAL ARCHIVES *and* RECORDS ADMINISTRATION

28

Location Search (continued)

1950 Census

Development site using 1940 dataset

[Search](#) [How-To](#) [About](#)

Search

Your Search

District of Columbia ✕

District of Columbia ✕

Recent Search ▾ Clear Search

Location

District of Columbia ▾

District of Columbia ▾

Name

First and/or Last Name 🔍

Enumeration District (ED)

Example 1-15 🔍

Indian Reservation Schedule ▾

ED	State	County/City	Pages
1-1	District of Columbia	District of Columbia	24

Enumeration District Description

District of Columbia, comprising Police Precincts 1, TOTAL 2, 3, 4, 5, 6, 7, 8, 9, 10, 11, 12, 13 and 14 WAS District of Columbia - That part of Police Precinct 1 (Tract 86 - part) Bounded by I, Ist, K, Police Precinct line 2nd, Washington Terminal property line Nassochusetts Ave. N. Capitol, N. 3. This 2.D. consiste of the following blocks: 18 22 24 26 21 23 25S [View Original ED Description](#)

[Share](#) [ED Maps](#) [Population Schedules](#)

Enumeration District Description

District of Columbia - That part of Police Precinct 1 (Tract 85 - excluding Academy of Notre Dame in Block 19 Bounded by K Ist I n. Capitol, 27. E. This E.D. consists of the following blocks: 19 - part 20 [View Original ED Description](#)

[Share](#) [ED Maps](#) [Population Schedules](#)

ED	State	County/City	Pages
1-3	District of Columbia	District of Columbia	2

Enumeration District Description

District of Columbia - That part of Police Precinct 1 (Tract 86 - part) comprising Academy of Notre Dame in Block 19 [View](#)

(Detailed view of search result)

Location Search (continued)

1950 Census

Development site using 1940 dataset

[Search](#) [How-To](#) [About](#)

Search

Your Search

District of Columbia ✕

District of Columbia County ✕

[Recent Search](#) ▾

[Clear Search](#)

Location

District of Columbia ▾

District of Columbia County ▾

Name

First and/or Last Name



Indian Reservation Schedule



Enumeration District (ED)

Example 1-15



More Info



1-25 of 622 Enumeration Districts

first prev **1** 2 3 4 5 6 7 8 9 10 next last

show 25 ▾



ED

1-1

State

District of Columbia

County/City

District of Columbia


Pages

24





Enumeration District Description

District of Columbia, comprising Police Precincts 1, TOTAL 2, 3, 4, 5, 6, 7, 8, 9, 10, 11, 12, 13 and 14 WAS District of Columbia - That part of Police Precinct 1 (Tract 86 - part) Bounded by 1, 1st, K, Police Precinct line 2nd, Washington Terminal property line N Massachusetts Ave. N. Capitol, N. 3. This 2.D. consist of the following blocks: 18 22 24 26 21 23 255 [View Original ED](#)

☰ District of Columbia, District of Columbia County, 1-1A

1 of 46 · p.1



(Search Results Page)

Location Search (continued)

1950 Census

Development site using 1940 dataset

[Search](#) [How-To](#) [About](#)

Search

Your Search

District of Columbia ✕
District of Columbia County ✕

Recent Search ▾ Clear Search

Location

District of Columbia ▾
District of Columbia County ▾

Name

First and/or Last Name 🔍

Indian Reservation Schedule ▾

Enumeration District (ED) ▾


Example I-15 🔍

More Info ▾


1-25 of 622 Enumeration Districts

first prev 1 2 3 4 5 6 7 8 9 10 next last show 25 ▾ List Grid

COEID (Leave blank)	Distinguish Canada-French from English and Irish Free State (Eire) from Northern Ireland.	COEID (Leave blank)	Citizenship of the	City, town having inhabitants. Enter "B" for no place.		
B	15	C	16	17	18	19
10	Newland	72		same		
30	Newland	72		same		
70	Texas	87		Clay Chase Monty	Newland	
70	North St	57		Clay Chase	Newland	



1 of 46 - p.1



(Detailed view of image zoom capabilities, and image viewing options)

Name Search

Website visitors will have the ability to search for names that may appear within population schedules.

Name Search

- Used Artificial Intelligence (AI) and Optical Character Recognition (OCR) technology to extract names and line numbers from population schedules.
- Searches may include an individual's first and/ or last name.
- Search results will also return variations or misspellings of the specified name.

Name Search (continued)

1950 Census

Development site using 1940 dataset

[Search](#) [How-To](#) [About](#)

Search

Your Search

john doe ✕

[Recent Search](#) ▼

[Clear Search](#)

Location ⌵

State ⌵

County/City ⌵

Name ⌵

First and/or Last Name 🔍

Indian Reservation Schedule ⌵

Enumeration District (ED) ⌵

Example 1-15 🔍

More Info ⌵

1-25 of 10,000 Population Schedule

first prev 1 2 3 4 5 6 7 8 9 10 next last

show 25 ⌵

List Grid

ED	State	County/City	Matched Name(s)
68-117A	Alabama	Jefferson County	Doe

[Share](#)

[Population Schedules](#)

Machine Learning (AI) Extracted Names ^{*}

- Brown. fames
- Coats-Annist
- Brown.Willis
- Kelly-Kenneth
- Paulding William
- Collins Haywood
- Grant - Lillion
- brown- Lelia
- Pundolph Beatrics
- Collins - Ella
- Green - Doshia
- a morris Johnny
- Townes - Bud
- Peterson-Lene
- **Doe**

ED	State	County/City	Matched Name(s)
43-23	Alabama	Lowndes County	Doe; Joe

[Share](#)

[Population Schedules](#)

Machine Learning (AI) Extracted Names ^{*}

- 41: Elmore Gus (x)
- 42: zula
- 44: Henry
- 45: young miah
- 46: Bell m, J(D)
- 54: pearlie m.
- 57: moore Earl (x)
- 58: Thenia mae
- 59: Eula mae
- 59: **Doe**
- 60: Sullivans a.gll
- 61: small, Henrylo
- 62: Etter
- 63: croak.g. H. ()
- 64: myrtle
- 65: **Joe**
- 66: croak.g.A(s)
- 67: Hany
- 68: asmiteen
- 69: Bruce
- 70: olbert
- 71: Eagan
- 72: Knight Franer(i)
- 73: Bertha
- 75: peak, lave (H)
- 76: Delis
- 77: Carter, al (x)
- 78: Bula
- 79: Reynolds, Rasab

ED	State	County/City	Matched Name(s)
51-15	Alabama	Montgomery County	doe

[Share](#)

[Population Schedules](#)

Machine Learning (AI) Extracted Names ^{*}

(Search Results Page)

Name Search (continued)

1950 Census

Development site using 1940 dataset

[Search](#) [How-To](#) [About](#)

Search

Your Search

john doe ✕

Recent Search Clear Search

Location ↑

State ▼

County/City ▼

Name ↑

First and/or Last Name Q

Indian Reservation Schedule ▼

Enumeration District (ED) ↑

Example 1-15 Q

More Info ▼

1-25 of **10,000** Population Schedule

first prev 1 2 3 4 5 6 7 8 9 10 next last show 25 ▼ List Grid

ED	State	County/City	Matched Name(s)
68-1	Alabama	Lowndes County	Doe; Joe

Machine Learning (AI) Extracted Names *

- 41: Elmoose Gus (x) • 42: zula • 44: Henry • 45: young miah • 46: Bell m, J(D) • 54: pearlie m. • 57: moore Earl (x)
- 58: Thenia mae • 59: Eula mae • 59: **Doe** • 60: Sullivans a.gll) • 61: small, Henrylo • 62: Etter • 63: croak ,g. H. ()
- 64: myrtle • 65: **Joe** • 66: croak g.A(s) • 67: Hany • 68: asmiteen • 69: Bruce • 70: olbert • 71: Eagan
- 72: Kinght Franer(i) • 73: Bertha • 75: peak, lave (H • 76: Delis • 77: Carter, al (x) • 78: Bula • 79: Reynolds, Rasab

ED	State	County/City	Matched Name(s)
51-15	Alabama	Montgomery County	doe

Machine Learning (AI) Extracted Names *

Share Population Schedules

(Search Results Page)

Transcription

Website visitors will have the ability to transcribe names that appear within population schedules.

Transcription

- Website visitors will have the ability to transcribe names that appear within population schedules.
- Transcriptions will be added to the website's name index, improving name search accuracy over time.
- Contributions will be moderated by NARA community managers.

Transcription (continued)

1950 Census

Development site using 1940 dataset

[Search](#) [How-To](#) [About](#)

Search

Your Search

Maryland ×
 Prince Georges × 17-1 ×

[Recent Search](#) [Clear Search](#)

Location

Maryland ▼
 Prince Georges ▼

Name

First and/or Last Name

Enumeration District (ED)

Example 1-15

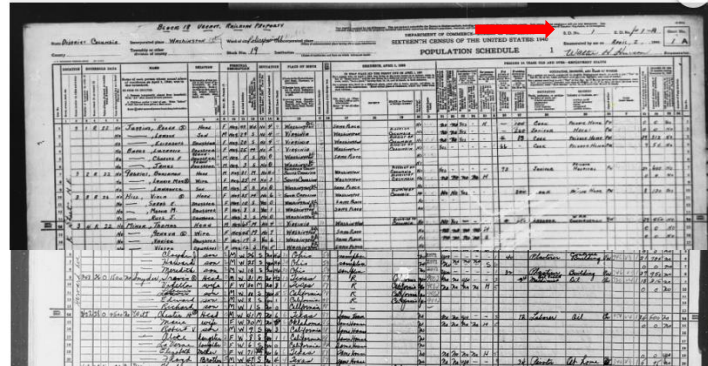
Indian Reservation Schedule

show 100 ▼

ED 17-1 State Maryland County/City Prince Georges Pages 24

Enumeration District Description

Election District 1, Vansville: Election District 1, Vansville - That part excluding U.S. Naval Radio Receiving Station Bounded by
 District of Columbia, District of Columbia County, 1-1A



(Transcription prompt and workflow)

Transcription (continued)

1950 Census

Development site using 1940 dataset

[Search](#) [How-To](#) [About](#)

Search

Your Search

Maryland ✕

Prince Georges ✕ 17-1 ✕

Recent Search ▾ Clear Search

Location ▾

Maryland ▾

Prince Georges ▾

Name ▾

First and/or Last Name 🔍

Enumeration District (ED) ▾

Example 1-15 🔍

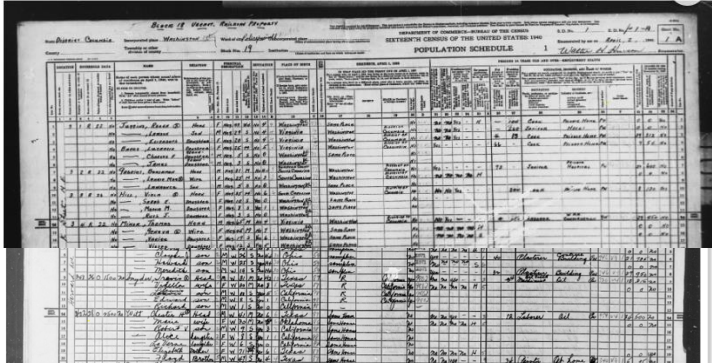
Indian Reservation Schedule ▾

show 100 ▾

ED	State	County/City	Pages
17-1	Maryland	Prince Georges	24

Enumeration District Description

Election District 1, Vansville: Election District 1, Vansville - That part excluding U.S. Naval Radio Receiving Station Bounded by District of Columbia, District of Columbia County, 1-1A



(Transcription prompt and workflow)

Transcription (continued)

1950 Census
Development site using 1940 dataset

Search How-To About

Search

show 100 ▾

Your Search

Maryland ✕
Prince Georges ✕ 17-1 ✕

Recent Search ▾ Clear Search

Location

Maryland ▾
Prince Georges ▾

Name

First and/or Last Name 🔍

Enumeration District (ED)

Example 1-15 🔍

Indian Reservation Schedule ▾

SELECT LINE NUMBER ⓘ

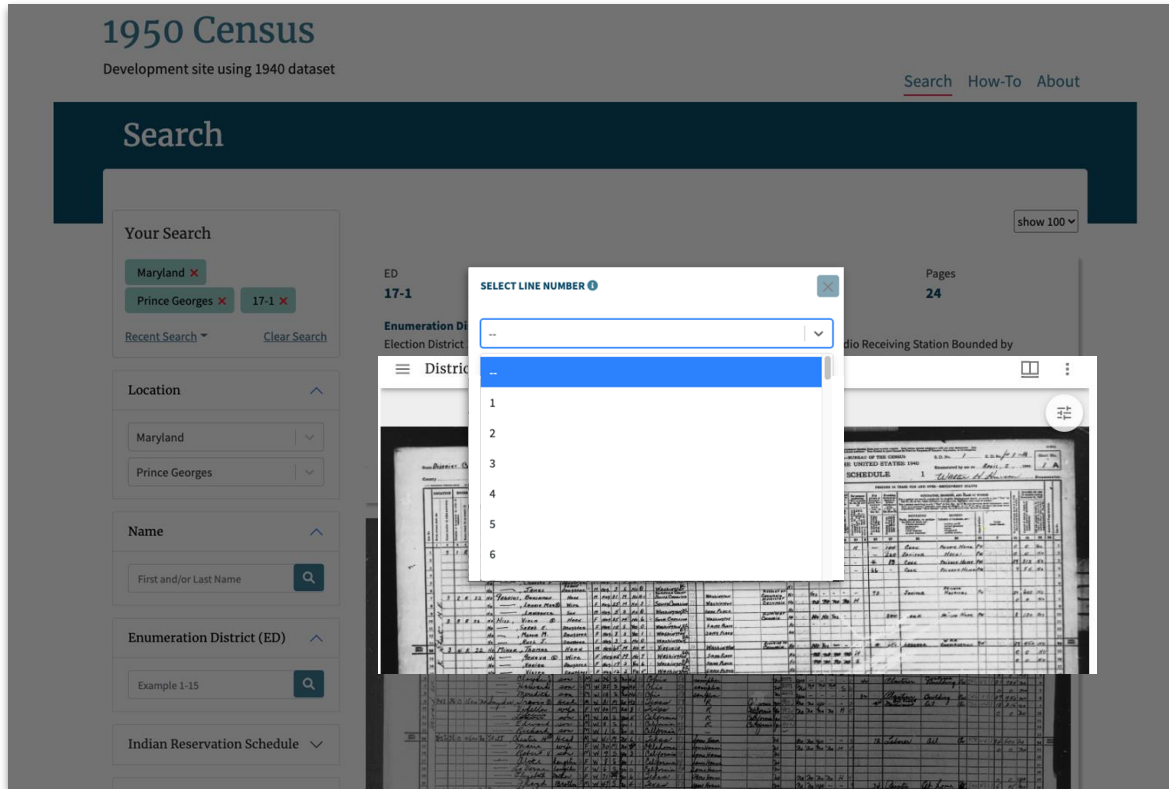
-- ▾

1
2
3
4
5
6

ED 17-1
Enumeration District
Election District

Pages 24

Radio Receiving Station Bounded by



The screenshot displays the National Archives' 1950 Census transcription interface. On the left, a sidebar contains search filters for 'Your Search' (Maryland, Prince Georges, 17-1), 'Location' (Maryland, Prince Georges), 'Name' (First and/or Last Name), 'Enumeration District (ED)' (Example 1-15), and 'Indian Reservation Schedule'. The main area shows a search results page for 'ED 17-1' with a 'SELECT LINE NUMBER' overlay. The overlay is a white box with a blue header and a list of line numbers 1 through 6, with line 1 selected. The background shows a snippet of a census form with columns for names, addresses, and other demographic data.

(Transcription prompt and workflow)

Transcription (continued)

1950 Census

Development site using 1940 dataset

[Search](#) [How-To](#) [About](#)

Search

show 100 ▾

Your Search

Maryland ✕

Prince Georges ✕

17-1 ✕

[Recent Search](#) ▾ [Clear Search](#)

Location ▾

Maryland ▾

Prince Georges ▾

Name ▾

First and/or Last Name 🔍

Enumeration District (ED) ▾

Example 1-15 🔍

Indian Reservation Schedule ▾

ED
17-1

State
Maryland

County/City
Prince Georges

Pages
24

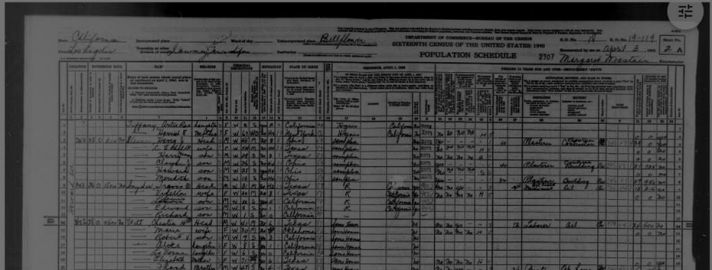
Enumeration District Description

Election District 1, Vansville: Election District 1, Vansville - That part excluding U.S. Naval Radio Receiving Station Bounded by Election District line Election District line Greenbelt Rd., Old Baltimore Pike, Odell-County Rd., B. & o. R.R. View Original ED Description

[Share](#) [ED Maps](#) [Population Schedules](#)

[Help Us Correct Names](#) ▾

☰ Maryland, Prince Georges, 17-1
☰



(Transcription prompt and workflow)

NATIONAL ARCHIVES *and* RECORDS ADMINISTRATION

41

Transcription (continued)

1950 Census
Development site using 1940 dataset

Search How-To About

Search

Your Search

Maryland x
Prince Georges x 17-1 x

Recent Search Clear Search

Location

Maryland
Prince Georges

Name

First and/or Last Name

Enumeration District (ED)

Example 1-15

Indian Reservation Schedule

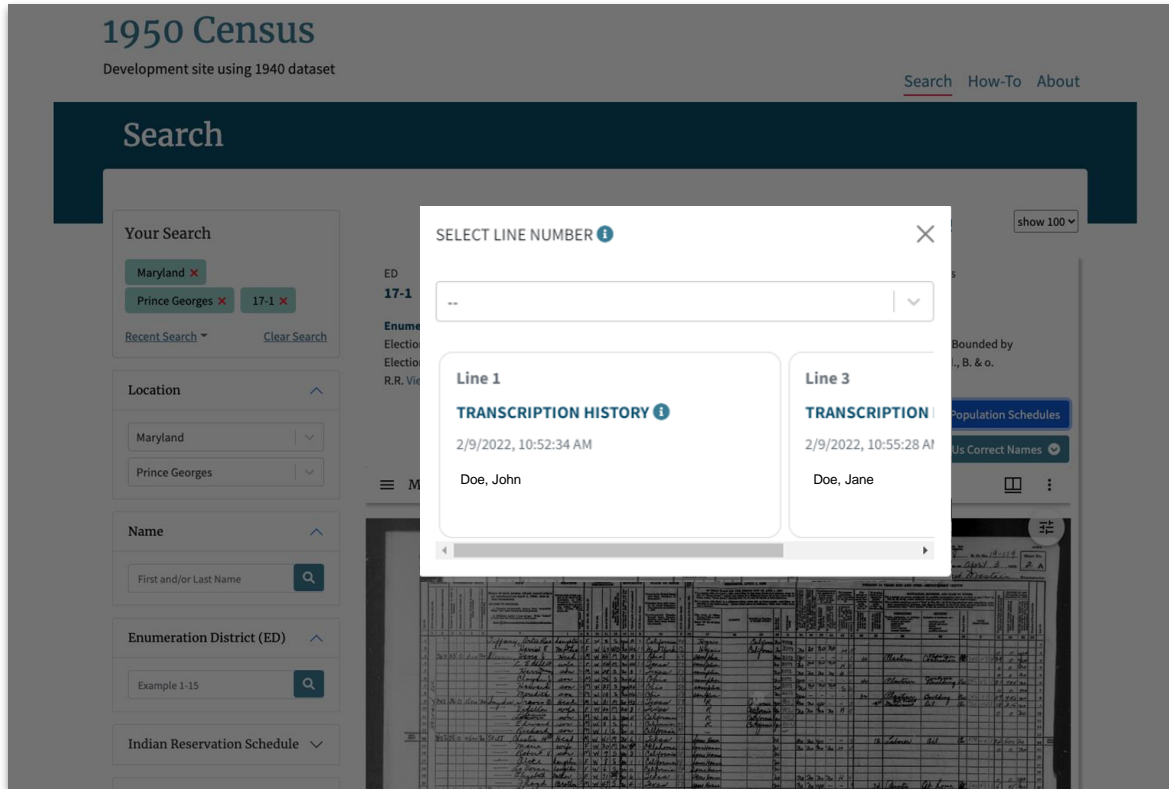
show 100

SELECT LINE NUMBER

--

Line 1
TRANSCRIPTION HISTORY
2/9/2022, 10:52:34 AM
Doe, John

Line 3
TRANSCRIPTION
2/9/2022, 10:55:28 AM
Doe, Jane



(Transcription prompt and workflow)

Closing

For more information visit:
[Archives.gov/research/census/1950](https://www.archives.gov/research/census/1950)



Feedback

We value your opinion.

Please take a minute to complete a short evaluation. Your comments help us maintain the quality of our services and plan future programs.

Thank you!

Event Evaluation:

www.surveymonkey.com/r/KYREventEval





After the broadcast . . .

Email questions to
webprogram@nara.gov

Video recordings of lectures and
downloadable handouts
will remain online at

www.archives.gov/calendar/genealogy-series/2022





KNOW YOUR RECORDS

National Archives and Records Administration

Educational resources on how to access and do research using U.S. federal government records held at the National Archives and Records Administration.

Know Your Records

www.archives.gov/calendar/know-your-records

Videos and Handouts on **You Tube**



Thank You Genealogy Series Team!

Presenters

Claire Kluskens

Brandi Oswald

Michael L. Knight

Cody White

Jessie Kratz

Sharon Tosi Lacey

Christopher Martin

Production

Alexis Van Dyke

Amber Forrester

Andréa Matney

Brian Cipperly

Jamie Atkinson

Jason Winston

Julie Reid

Vernon Smith

Publicity

Erin Townsend

Hilary Parkinson

Laura Sheehan

Mary Ryan

Robin Waldman

Victoria Blue





Questions & Answers in Chat

Please stay if you have questions.

Although this concludes the video portion of the broadcast, we will continue to take your questions in **chat** for another 10 minutes.

