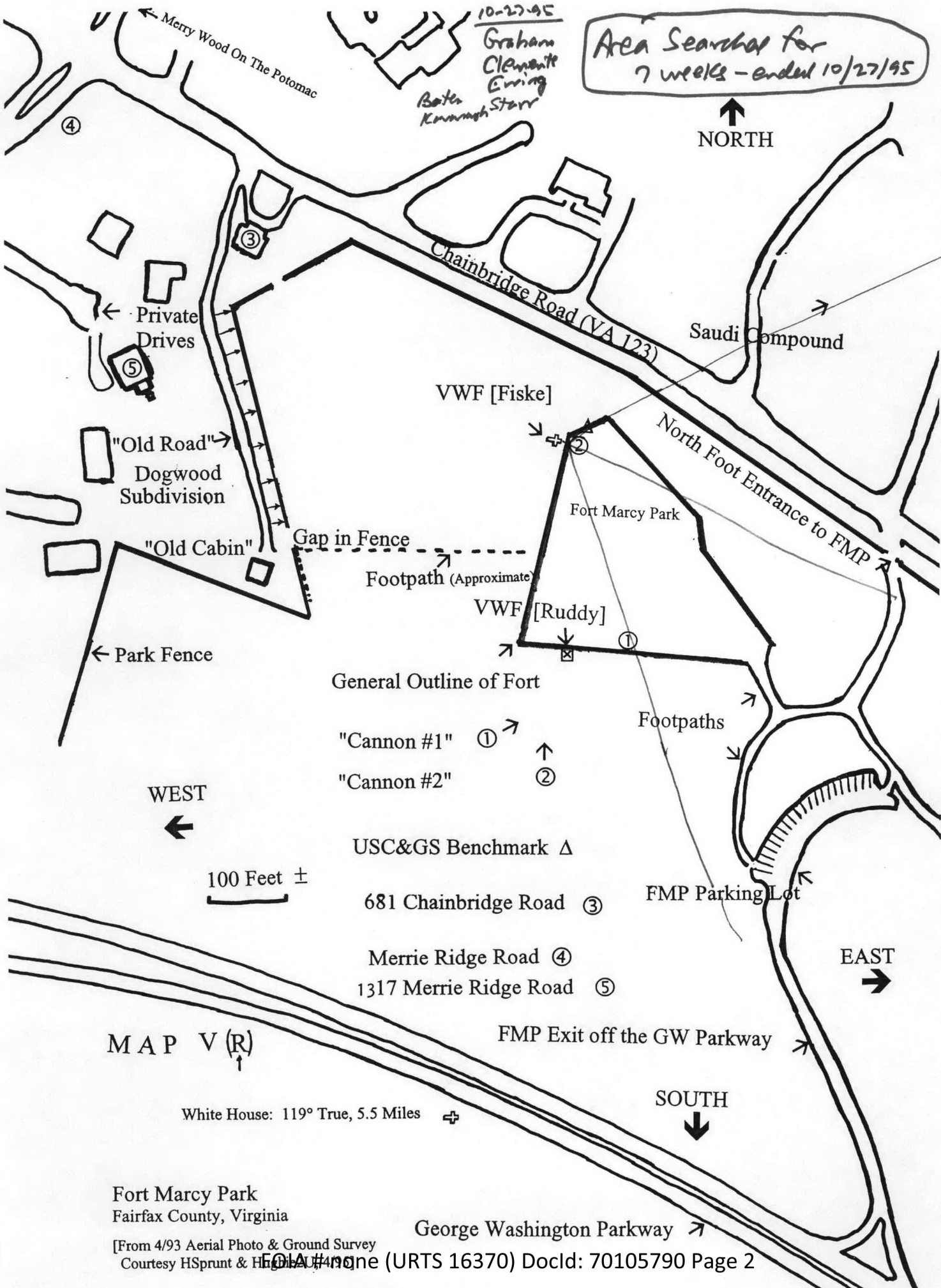


Ft. Marcy - Maps

3P

**SCREENED**  
By *clp* Date *3/3/2010*



Area Searched for  
7 weeks - ended 10/27/95

10-27-95  
Graham  
Clements  
Ewing  
Bates  
Kenneth Starr

NORTH

Merry Wood On The Potomac

Chainbridge Road (VA 123)

Saudi Compound

Private Drives

VWF [Fiske]

North Foot Entrance to FMP

"Old Road" Dogwood Subdivision

Fort Marcy Park

"Old Cabin"

Gap in Fence

Footpath (Approximate)

VWF [Ruddy]

Park Fence

General Outline of Fort

"Cannon #1"

Footpaths

"Cannon #2"

WEST

USC&GS Benchmark  $\Delta$

100 Feet  $\pm$

681 Chainbridge Road

FMP Parking Lot

Merrie Ridge Road

EAST

1317 Merrie Ridge Road

MAP V (R)

FMP Exit off the GW Parkway

SOUTH

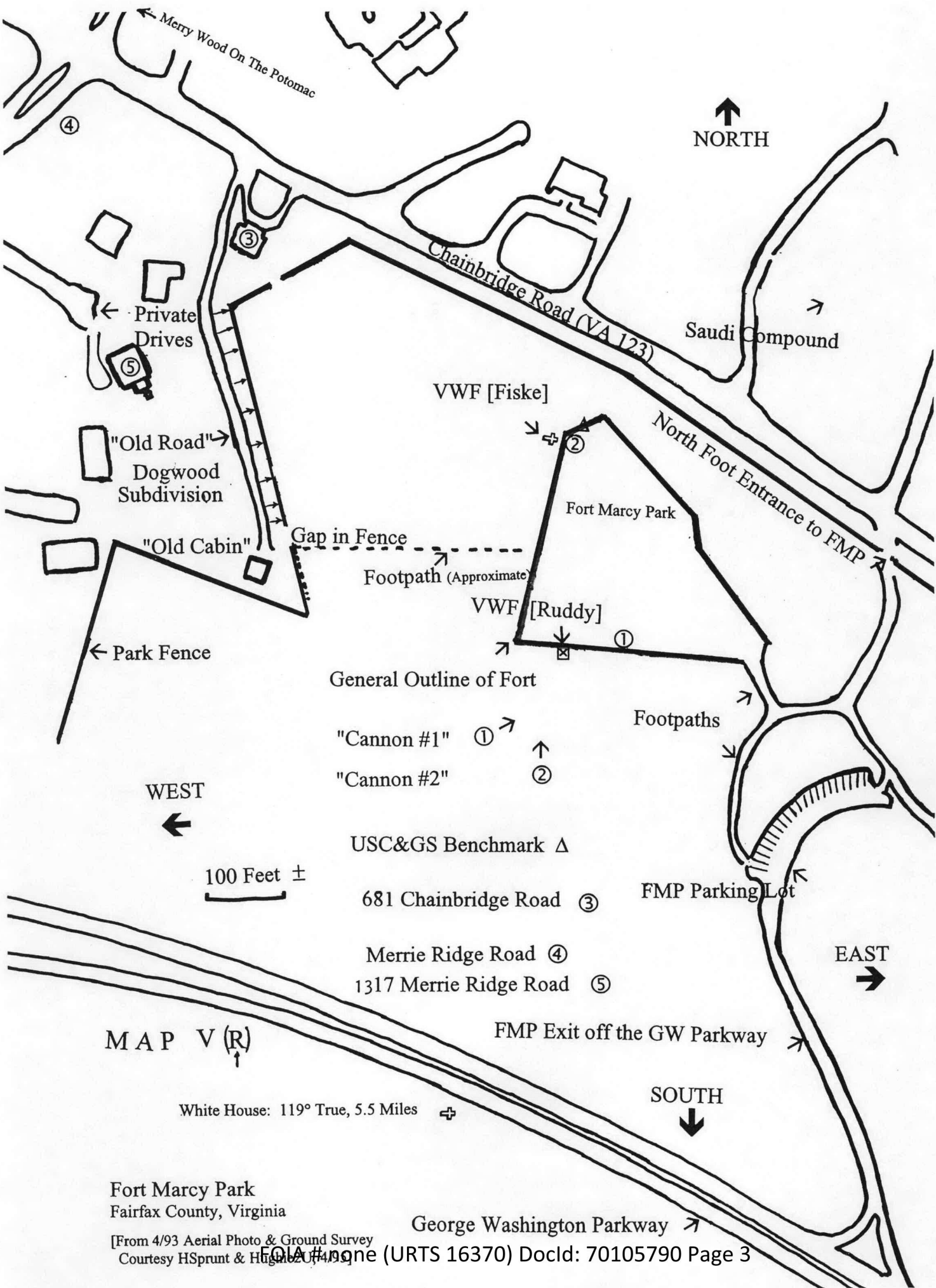
White House: 119° True, 5.5 Miles

Fort Marcy Park  
Fairfax County, Virginia

George Washington Parkway

[From 4/93 Aerial Photo & Ground Survey  
Courtesy HSprunt & H...]

FOIA # [redacted] (URTS 16370) DocId: 70105790 Page 2

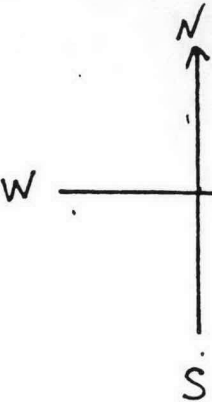


Fort Marcy Park  
Fairfax County, Virginia

[From 4/93 Aerial Photo & Ground Survey  
Courtesy HSprunt & Hightower 4/93]

George Washington Parkway →

# FORT MARCY VIRGINIA



OFFICIAL LOCATION OF VWF'S BODY (Fiske Report) Approx.

Scale 1:500±  
(1" = 41 2/3 FEET)

SEGMENTS MEASURED ON OUTSIDE "WALL" (\*)

FORT MARCY PERIMETER = 338 YARDS = 1,014 FEET

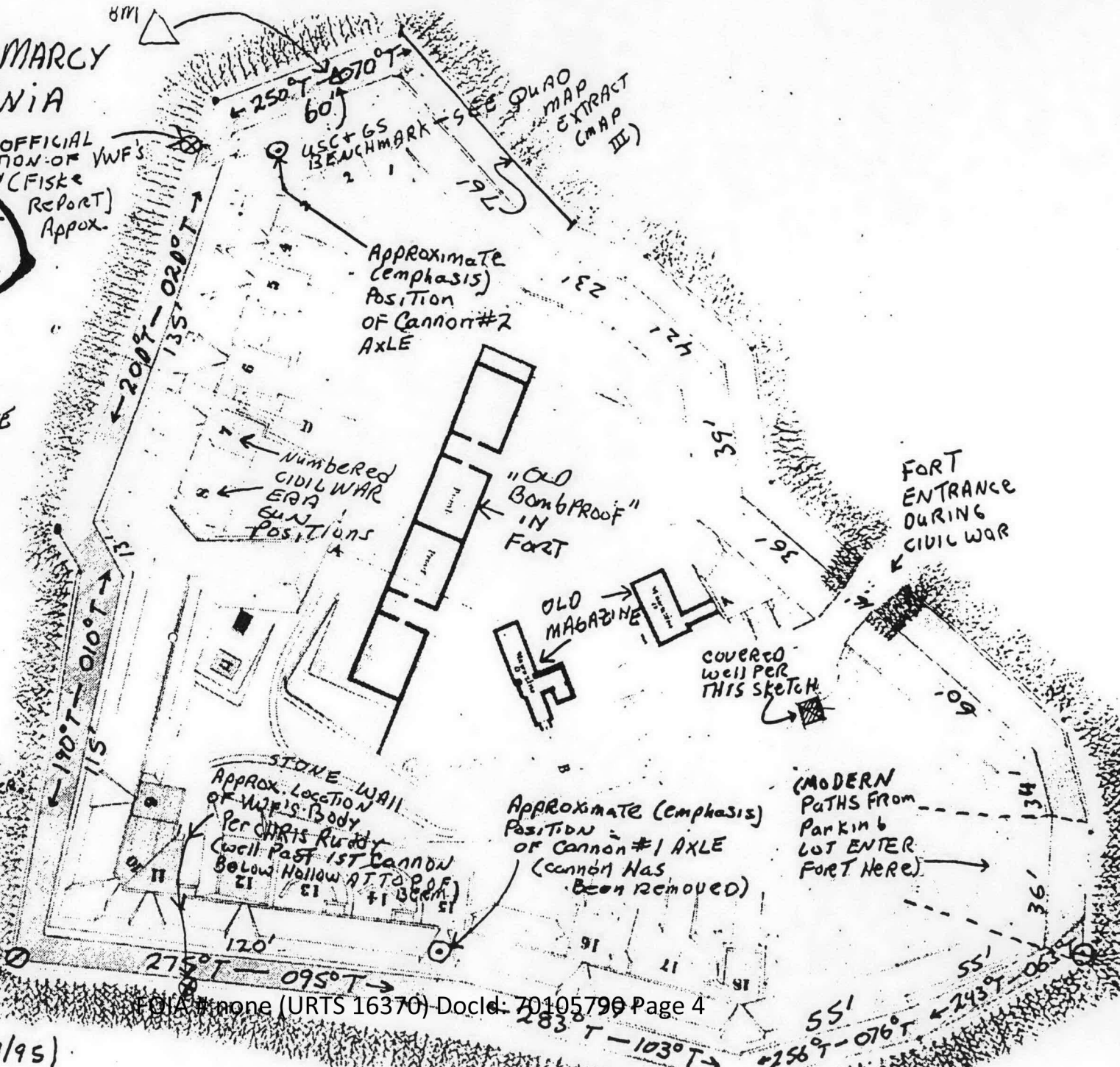
(\*) Assumed to equal 1,014 FT \* Perimeter

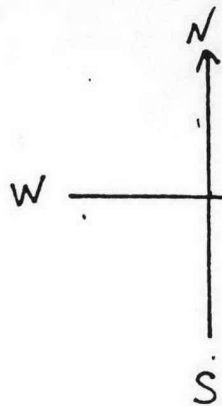
LINE OF BEARING

⊙ → ⊙ = 089°T  
(269°T - 089°T)


(GENERAL LINE FOR "SOUTHERN" BERM)

ANNOTATED BY HSPRINT  
3195 (Revised 4/95)





# FORT MARCY VIRGINIA



OFFICIAL  
LOCATION OF VWF'S  
BODY (Fiske  
Report)  
Approx.

Scale 1:500±  
(1" = 41 2/3 FEET)

SEGMENTS MEASURED  
ON OUTSIDE "WALL" (\*)

FORT MARCY  
PERIMETER =  
338 YARDS =  
1,014 FEET

(\*) Assumed To EQUAL  
1,014 FT Perimeter

LINE OF BEARING

⊙ → ⊙ = 089°T  
(269°T - 089°T)

(GENERAL LINE FOR  
"SOUTHERN" BERM)

ANNOTATED BY HSPRUNT  
3195 (Revised 4/95)

